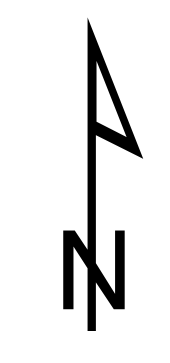
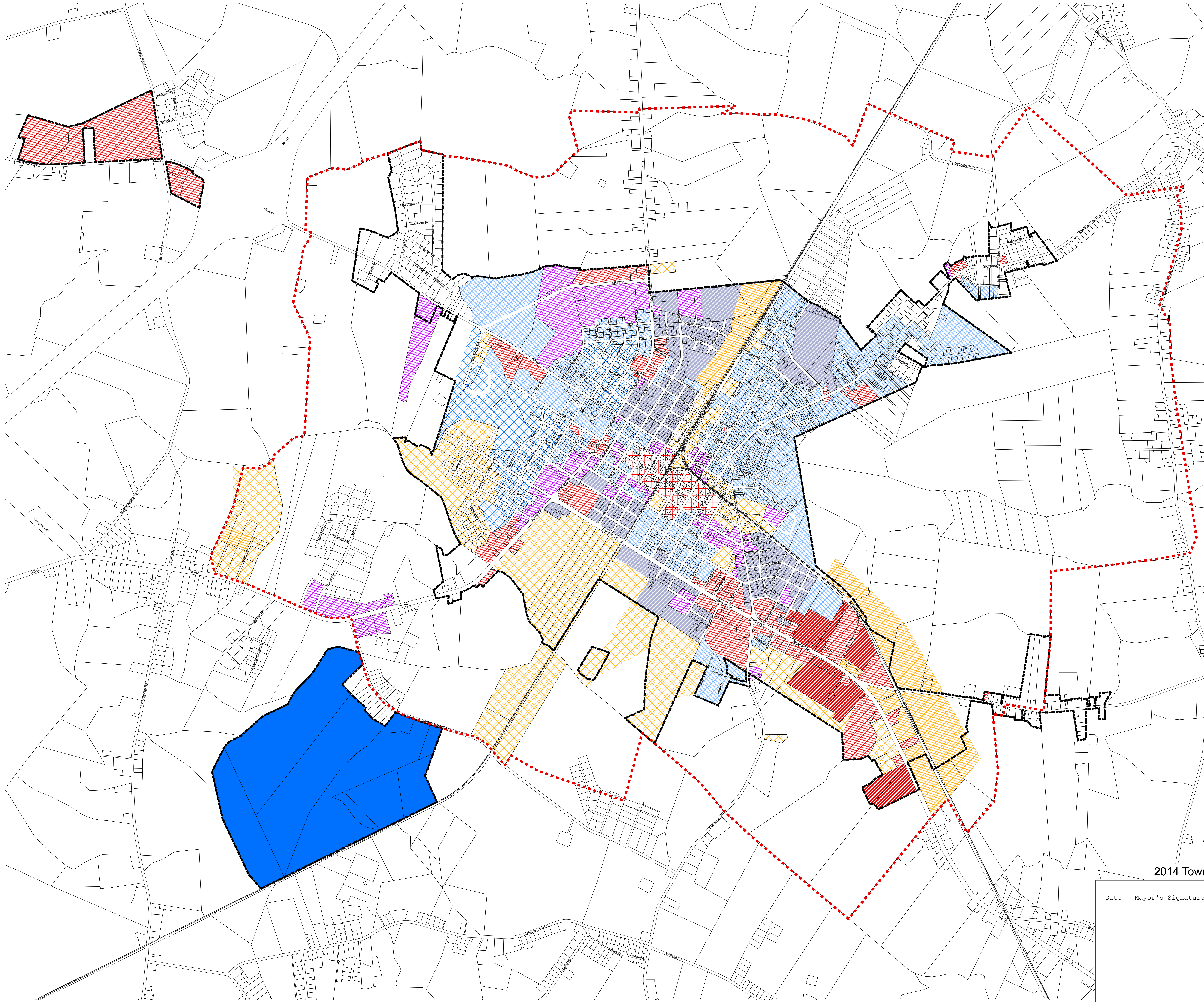


Ahoskie Official Zoning Map

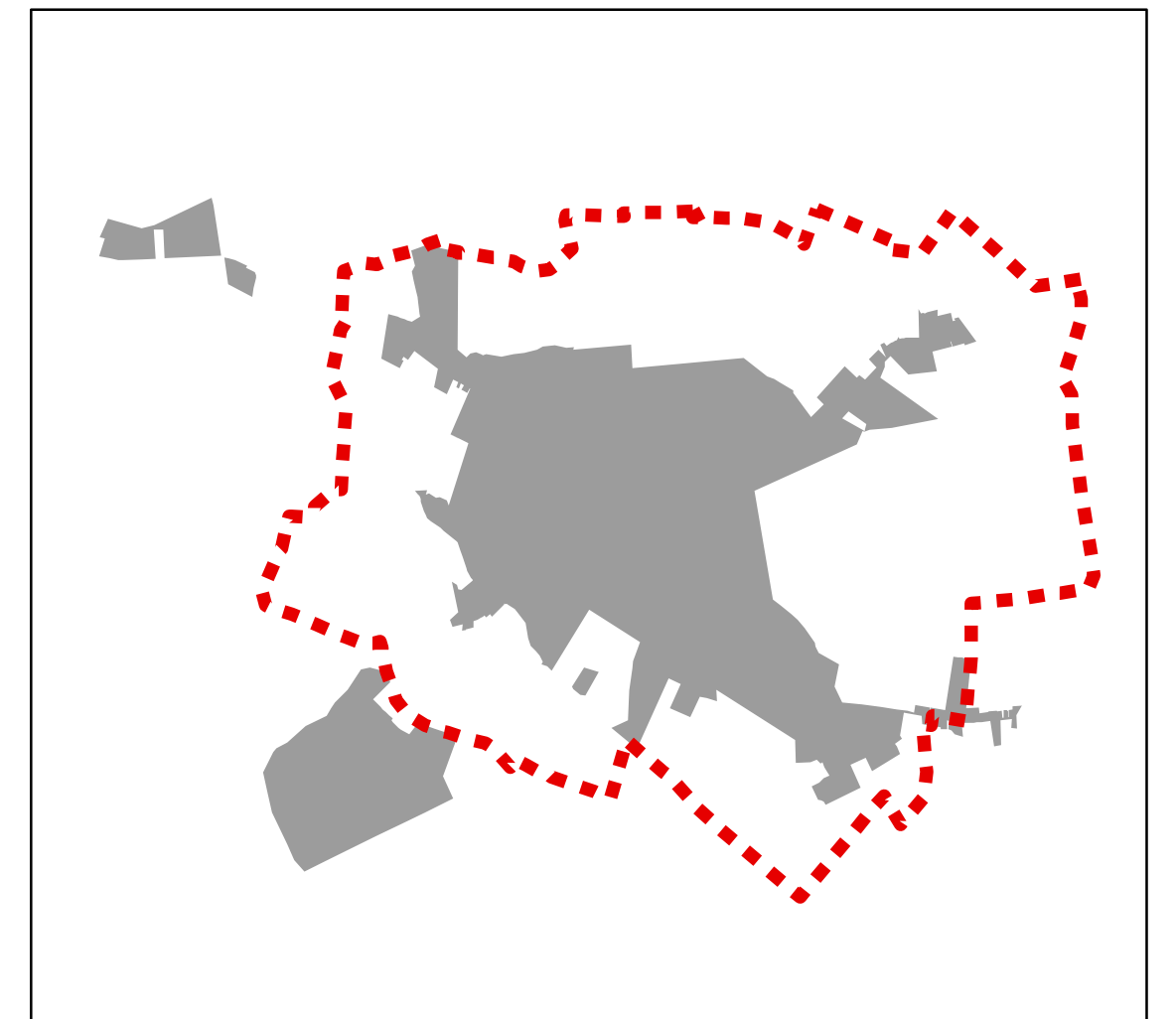
2014



- Town Boundary
- Extraterritorial Jurisdiction
- ====+==== Railroad



HERTFORD COUNTY



- Central Business District B1
- General Business B3
- Industrial Heavy IH
- Industrial Light IL
- Multi Family Residential R6
- Multi Family Residential R10
- Single Family Residential R15
- Single Family Residential R20
- Neighborhood Business B2
- Office and Institutional O & I
- Wastewater Treatment Plant

2014 Town of Ahoskie Official Zoning Map

Zoning Map Revisions			
Date	Mayor's Signature	Town Clerk's Signature	Rezoning Ordinance Number

THIS EXHIBIT MEETS ALL STATUTE REQUIREMENTS FOR RECORDING: _____ MAYOR _____ ATTEST: _____ CLERK _____ ATTEST: _____ TOWN ATTORNEY _____

RECORDED THIS _____ DAY OF _____

SEAL

NOTE: Some ROW is intentionally shown as white space and zoning was not brought to the centerline.
Map Created by DCA GIS
Map Update APR 2014